

GROUP EXHIBIT H
(Affidavits of Publication)

AFFIDAVIT OF PUBLICATION

Date: April 15, 2015 (Space above for recording information)

STATE OF MISSOURI) ss.
COUNTY OF NEWTON)

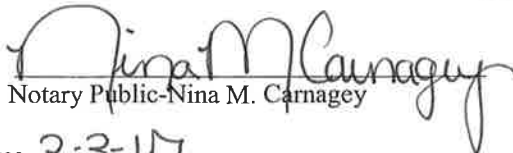
I, John L. Ford, being duly sworn according to law, state that I am the Managing Editor of The Neosho Daily News, a weekly/daily newspaper of general circulation in the County Of Newton, State of Missouri, where located; which newspaper has been admitted to the Post Office as periodical class matter in the City of Neosho, Missouri, the city of publication; which newspaper has been published regularly and consecutively for a period of three years and has a list of bona fide subscribers, voluntarily engaged as such who have paid or agreed to pay a stated price for a subscription for a definite period of time, and that such newspaper has complied with the provisions of Section 493.050, Revised Statutes of Missouri 2004, and Section 59.310, Revised Statutes of Missouri 2004. The affixed notice appeared in said newspaper in the following consecutive issues:

- 1st
Insertion: Vol. 110 No. 59, 15 day of April 2015
- 2nd
Insertion: Vol. _____ No. _____, _____ day of _____ 20____
- 3rd
Insertion: Vol. _____ No. _____, _____ day of _____ 20____
- 4th
Insertion: Vol. _____ No. _____, _____ day of _____ 20____


Managing Editor's Signature

Subscribed and sworn to before me on this 15 day of April, 2015.




Notary Public-Nina M. Carnagey

My commission expires 3-3-17.

NOTICE OF SALE PURSUANT TO 28 U.S.C. § 2001(b)

NOTICE IS HEREBY GIVEN that pursuant to 28 U.S.C. § 2001(b), on or after April 27, 2015, Tank Operations, LLC, not in its corporate capacity, but solely as court appointed receiver in that certain action entitled The Private-Bank and Trust Company, as Administrative Agent v. Global Storage Solutions, LLC (F/K/A Bell Ventures, LLC), et al., currently pending in the United States District Court for the Northern District of Illinois (the "Court") under case number 15-cv-01600 (the "Receiver") shall sell at private sale to T.F. Warren Group Corporation, or its assignee, the following-described real estate:

PROPERTY 1

TRACT I:
All that part of the Southeast Quarter of the Northeast Quarter of Section 36, Township 23, Range 33, described as:

Beginning at a point 693.38 feet South and 347.77 feet West of the Northeast Corner of said Southeast Quarter of the Northeast Quarter; thence South 22 degrees 34 minutes West 192 feet to an iron pin; thence North 67 degrees 26 minutes West to intersection with the South line of the "Johnson Tract" as shown on the L.A. Galien Survey of January 2, 1964; thence South 89 degrees 32 minutes West to iron pin in K.C.S. Railway right of way line; thence North 17 degrees 34 minutes East along said right of way line 398 feet; thence East 27 feet; thence North 17 degrees 34 minutes along said right of way line 72 feet to iron pin; thence South 89 degrees 58 minutes 56 seconds East 127.2 feet to an iron pin; thence South 3 degrees 58 minutes 56 seconds East 161 feet to an iron pin; thence South 71 degrees 26 minutes East 370 feet to iron pin in West right of way line of Highway #71; thence South 22 degrees 34 minutes West along said Highway right of way line 180 feet to point of beginning. EXCEPT a part of the Southeast Quarter of the Northeast Quarter of Section 36, Township 23 North, Range 33 West, described as commencing at a pipe at the intersection of the North line of said Southeast Quarter of the Northeast Quarter with the West-

erly right of way line of U.S. Route # 71, said pipe being 59.70 feet West of the Northeast corner of said Southeast Quarter of the Northeast Quarter; thence South 22 degrees 50 minutes 55 seconds West along said right of way line 570.96 feet for the true point of beginning of tract to be conveyed; thence South 22 degrees 47 minutes 40 seconds West with the right of way of Highway 71 a distance of 188.97 feet; thence North 66 degrees 43 minutes 38 seconds West 86.39 feet; thence North 19 degrees 20 minutes 30 seconds East 184.95 feet; thence South 69 degrees 20 minutes 35 seconds East 97.60 feet, to the point of beginning.

TRACT A:

All that part of the Southeast Quarter of the Northeast Quarter of Section 36, Township 23, Range 33, McDonald County, Missouri, described as: Commencing at a point in the West right of way line of Highway #71, located 347.77 feet West and 693.68 feet South of the Northeast Corner of said Southeast Quarter of the Northeast Quarter; thence South 22 degrees 34 minutes West a distance of 192 feet to the point of beginning; thence North 67 degrees 26 minutes West to an intersection with the South line of the "Johnson Tract", as said South line is described in Deed recorded in Book 151 at Page 445 in the Recorder's Office; thence South 89 degrees 32 minutes West along said South line to iron pin in the Kansas City Southern Railroad right of way line; thence South 17 degrees 34 minutes 30 seconds West along said Railroad right of way line 414.79 feet; thence East 527.52 feet to a point in the West right of way line of Highway # 71; thence North 22 degrees 34 minutes East along said West Highway right of way line 241.23 feet to the point of beginning.

TRACT B:

All that part of the Southeast Quarter of the Northeast Quarter and the North Half of the Southeast Quarter of Section 36, Township 23, Range 33, in McDonald County, Missouri, described as: Beginning at point in the West right of way line of Highway # 71 located 514.02 feet West and 1093.74 feet South of the Northeast Corner of the said Southeast Quarter of the Northeast Quarter; thence South 22 degrees 34 minutes West along said West right of way line of

TRACT C:

All that part of the Southeast Quarter of Section 36, Township 23, Range 33, described as beginning at a point in the West right of way line of Highway #71, said point being 163.57 feet West and 250.43 feet South of the Northeast Corner of said Southeast Quarter of the Northeast Quarter of said Section 36; thence North 89 degrees 58 minutes 56 seconds West 457 feet to an iron pin; thence South 3 degrees 58 minutes 56 seconds East 161 feet to an iron pin; thence South 71 degrees 26 seconds East 370 feet to an iron pin situated in the West right of way line of said Highway #71; thence North 22 degrees 34 minutes 00 seconds East along said West right of way line of Highway #71, 300 feet to the point of beginning. EXCEPT a part of the Southeast Quarter of the Northeast Quarter of Section 36, Township 23 North, Range 33 West, McDonald County, Missouri described as commencing at a found pipe at the intersection of the North line of said Southeast Quarter of the Northeast Quarter with the Westerly right of way line of U.S. Route # 71, said pipe lying 59.70 feet West of the Northeast Corner of said Southeast Quarter of the Northeast Quarter; thence South 22 degrees 50 minutes 55 seconds West along said right of way line 270.96 feet to a found grader blade on the South line of the Missouri Highway Department tract, the point of beginning; thence North 89 degrees 58 minutes 56 seconds West parallel with the North line of the Southeast Quarter of the Northeast Quarter, 182.33 feet to an existing chain link fence; thence along said fence South 18 degrees 07 minutes West 235.61 feet to a fence corner; thence South 69 degrees 20 minutes 35 seconds East 148.60 feet to a found pipe on the West-

erly right of way line of U.S. Route #71, said pipe being 59.70 feet West of the Northeast corner of said Southeast Quarter of the Northeast Quarter; thence South 22 degrees 50 minutes 55 seconds West along said right of way line 570.96 feet for the true point of beginning of tract to be conveyed; thence South 22 degrees 47 minutes 40 seconds West with the right of way of Highway 71 a distance of 188.97 feet; thence North 66 degrees 43 minutes 38 seconds West 86.39 feet; thence North 19 degrees 20 minutes 30 seconds East 184.95 feet; thence South 69 degrees 20 minutes 35 seconds East 97.60 feet, to the point of beginning.

Common Address: 5897 State Highway 59, Goodman, McDonald County, Missouri 64843

Tax Identification Numbers:

- Parcel 1, A, B and C: 5-7.0-36-0-0-00-000
- Parcel 2: 5-7.0-36-0-0-11-001

PROPERTY 2

Part of the North Half of the Southeast Quarter of Section 33, Township 25 North, Range 24 East of the Indian Base and Meridian in Delaware County, Oklahoma, being more particularly described as follows:

From the Southeast corner of said Section 33, run North 00 degrees 00 minutes 48 seconds East 60.00 feet; thence West 1522.50 feet; thence North 00 degrees 00 minutes 48 seconds East 2216.77 feet; thence East 50.00 feet to the point of beginning; thence North 00 degrees 00 minutes 48 seconds East 446.60 feet; thence South 89 degrees 45 minutes 00 seconds East 832.00 feet; thence South 00 degrees 00 minutes 48 seconds West 441.74 feet; thence West 832.0 feet to the point of beginning.

COMMON ADDRESS: 511 INDUSTRIAL PARK ROAD A, GROVE, OKLAHOMA

TAX ACCOUNT NO.: 000036736

Terms of Sale: twenty percent (20%) at the time of sale and the balance within twenty-four (24) hours. All payments shall be made in cash or certified funds payable to "Tank Operations, LLC, solely as court appointed receiver".

Members of the public who are interested in making a written, bona fide offer to purchase the property identified above for more than \$3,190,000 should contact the Receiver's attorney: Bryan E. Minier, Pedersen & Houpt, 161 N. Clark, Suite 2700, Chicago, Illinois, 60601, 312-261-2265, bminier@pedersenhoupt.com before April 27, 2015.

TO BE PUBLISHED IN THE NEOSHO DAILY NEWS ON: April 15, 2015.

THE JOPLIN GLOBE

P.O.Box 7, Joplin, Missouri 64802
Phone(417)623-3480
Fax(417)623-1188

PEDERSEN & HOUP
SUITE 2700
161 N CLARK STREET
CHICAGO IL 60601

AFFIDAVIT OF PUBLICATION

State Of Missouri:
Counties Of Jasper/Newton
I, CARRIE B. BALL, being duly sworn according to law, STATE
that I am Business Manager of THE JOPLIN GLOBE.

The Joplin Globe is a daily newspaper of general circulation in
the counties of Jasper/Newton, which has been admitted to the post
office as second-class matter in city of Joplin, the city of
publication: which newspaper has been published regularly and
consecutively for a period of three years and has a list of
bonafide subscribers voluntarily engaged as such, who have
paid or agreed to pay a stated price for a subscription for a
definite period of time, and that such newspaper has complied
with the provisions of section 493.050, Missouri Revised
Statutes, 1959. The below listed advertisement appeared in
the following issue(s):

PUBLICATION	EXPIRED DATE	AD CAPTION	#TIMES	AMOUNT
THE JOPLIN GLOBE 04/14/2015	04/14/2015	LEGAL 340/TANK	1	988.13

Carrie B. Ball (Business Manager)
Carrie B. Ball

Subscribed and sworn to before me this 14th day of

April, 2015

Diana J. Crouch Notary Public
Diana J. Crouch/15146002
02/21/2019



April 14, 2015)
TO 28 U.S.C. § 2001(b)
to 28 U.S.C. § 2001(b), on or after
in its corporate capacity, but solely as
on entitled The PrivateBank and Trust
al Storage Solutions, LLC (F/K/A Bell
the United States District Court for the
er case number 15-cv-01600 (the "Re-
ren Group Corporation, or its assignee,

the Northeast Quarter of Section 36,
and 347.77 feet West of the Northeast
ortheast Quarter; thence South 22 de-
pin; thence North 67 degrees 26 min-
le of the "Johnson Tract" as shown on
thence South 89 degrees 32 minutes
way line; thence North 17 degrees 34
398 feet; thence East 27 feet; thence
of way line 72 feet to iron pin; thence
East 127.2 feet to an iron pin; thence
East 161 feet to an iron pin; thence
to iron pin in West right of way line of
minutes West along said Highway right
CEPT a part of the Southeast Quarter
wnship 23 North, Range 33 West, de-
intersection of the North line of said
with the Westerly right of way line of
t West of the Northeast corner of said
; thence South 22 degrees 50 minutes
he 570.96 feet for the true point of be-
th 22 degrees 47 minutes 40 seconds
distance of 188.97 feet; thence North
5.39 feet; thence North 19 degrees 20
nce South 69 degrees 20 minutes 35
nning.

the Northeast Quarter of Section 36,
Missouri, described as: Commencing
Highway #71, located 347.77 feet West
rner of said Southeast Quarter of the
s 34 minutes West a distance of 192
67 degrees 26 minutes West to an
son Tract", as said South line is de-
Page 445 in the Recorder's Office;
along said South line to iron pin in the
line; thence South 17 degrees 34 min-
right of way line 414.79 feet; thence
of way line of Highway #71; thence
said West Highway right of way line

the Northeast Quarter and the North
Township 23, Range 33, in McDonald
at point in the West right of way line of
d 1093.74 feet South of the Northeast
the Northeast Quarter; thence South 22
st right of way line of said Highway
e East right of way line of the Kansas
degrees 34 minutes 30 seconds East
5 feet; thence East 527.52 feet to the

Section 36, Township 23, Range 33,
West right of way line of Highway #71,
43 feet South of the Northeast Corner
t Quarter of said Section 36; thence
West 457 feet to an iron pin; thence
East 161 feet to an iron pin; thence
et to an iron pin situated in the West
North 22 degrees 34 minutes 00 sec-
of Highway #71, 300 feet to the point
st Quarter of the Northeast Quarter of
West, McDonald County, Missouri de-
ie intersection of the North line of said
with the Westerly right of way line of
West of the Northeast Corner of said

**NOTICE OF SALE
PURSUANT TO 28
U.S.C. § 2001(b)**

**NOTICE IS HEREBY
GIVEN** that pursuant to
U.S.C. § 2001(b), on
after April 27, 2015,
Bank Operations, LLC,
acting in its corporate
capacity, but solely as
court appointed receiver
in that certain action
entitled The PrivateBank
and Trust Company, as
Administrative Agent v.
Global Storage Solutions,
LLC (F/K/A Bell Ventures,
LLC), et al., currently
pending in the United
States District Court for the
Northern District of Illinois
the "Court" under case
number 15-cv-01600 (the
Receiver") shall sell at
private sale to T.F. Warren
Group Corporation, or its
assignee, the following
described real estate:

**PROPERTY 1
TRACT A:**

All that part of the
Southeast Quarter of
the Northeast Quarter of
Section 36, Township 23,
Range 33, described as:
Beginning at a point
693.38 feet South and
347.77 feet West of the
Northeast Corner of said
Southeast Quarter of the
Northeast Quarter; thence
South 22 degrees 34 min-
utes West 192 feet to an
iron pin; thence North 67
degrees 26 minutes West
to intersection with the
South line of the "Johnson
Tract" as shown on the
L.A. Galyen Survey of
January 2, 1964; thence
South 89 degrees 32 min-
utes West to iron pin in
K.C.S. Railway right of
way line; thence North 17
degrees 34 minutes East
along said right of way
line 398 feet; thence East
27 feet; thence North 17
degrees 34 minutes along
said right of way line 72
feet to iron pin; thence
South 89 degrees 58
minutes 56 seconds East
127.2 feet to an iron pin;
thence South 3 degrees 58
minutes 56 seconds East
161 feet to an iron pin;
thence South 71 degrees
26 minutes East 370 feet
to iron pin in West right of
way line of Highway #71;
thence South 22 degrees

34 minutes West along
said Highway right of way
line 180 feet to point of
beginning. EXCEPT a part
of the Southeast Quarter
of the Northeast Quarter
of Section 36, Township
23 North, Range 33 West,
described as: commencing
at a pipe at the intersec-
tion of the North line of
said Southeast Quarter
of the Northeast Quarter
with the Westerly right of
way line of U.S. Route #
71, said pipe being 59.70
feet West of the Northeast
corner of said Southeast
Quarter of the Northeast
Quarter; thence South 22
degrees 50 minutes 55 sec-
onds West along said right
of way line 570.96 feet for
the true point of beginning

of fact to be conveyed;
thence South 22 degrees 47
minutes 40 seconds West
with the right of way of
Highway 71 a distance of
188.97 feet; thence North
66 degrees 43 minutes 38
seconds West 86.39 feet;
thence North 19 degrees
20 minutes 30 seconds
East 184.95 feet; thence
South 69 degrees 20 min-
utes 35 seconds East 97.60
feet, to the point of begin-
ning.

TRACT A:
All that part of the
Southeast Quarter of
the Northeast Quarter
of Section 36, Township
23, Range 33, McDonald
County, Missouri,
described as: Commencing
at a point in the West right
of way line of Highway
#71, located 347.77 feet
West and 693.68 feet South
of the Northeast Corner
of said Southeast Quarter
of the Northeast Quarter;
thence South 22 degrees
34 minutes West a distance
of 192 feet to the point of
beginning; thence North 67
degrees 26 minutes West
to an intersection with the
South line of the "Johnson
Tract", as said South
line is described in Deed
recorded in Book 151 at
Page 445 in the Recorder's
Office; thence South 89
degrees 32 minutes West
along said South line to
iron pin in the Kansas City
Southern Railroad right
of way line; thence South
17 degrees 34 minutes 30
seconds West along said

Railroad right of way line
414.79 feet; thence East
527.52 feet to a point in
the West right of way line
of Highway # 71; thence
North 22 degrees 34 min-
utes East along said West
Highway right of way line
241-23 feet to the point of
beginning.

TRACT B:
All that part of the
Southeast Quarter of
the Northeast Quarter
and the North Half of
the Southeast Quarter of
Section 36, Township 23,
Range 33, in McDonald
County, Missouri,
described as: Beginning at
a point in the West right of
way line of Highway # 71
located 514.02 feet West
and 1093.74 feet South of
the Northeast Corner of
the said Southeast Quarter
of the Northeast Quarter;
thence South 22 degrees
34 minutes West along
said West right of way line
of said Highway 1102.92
feet; thence West 481.39
feet to the East right of
way line of the Kansas
City Southern Railroad;
thence North 17 degrees
34 minutes 30 seconds
East along said Railroad
right of way line 1086.95
feet; thence East 527.52
feet to the point of begin-
ning.

TRACT C:
All that part of the
Southeast Quarter of
Section 36, Township 23,
Range 33, described as
beginning at a point in the
West right of way line of
Highway #71, said point
being 163.57 feet West and
250.43 feet South of the
Northeast Corner of said
Southeast Quarter of the

Proof of Publication

Delaware County, State of Oklahoma

Notice of Sale Pursuant to 28 U.S.C. § 2001(b)
The PrivateBank and Trust Company v Global Storage
Solutions, LLC (F/K/A Bell Ventures, LLC)

Affidavit of Publication
STATE OF OKLAHOMA, COUNTY OF OKLAHOMA, ss:


I, Cheryl Franklin, of lawful age, being duly sworn, upon oath
deposes and says that she is the Authorized Agent of The
Grove Sun of Grove, Oklahoma, located at 16 W. 3rd Street,
Grove Oklahoma 74344, a bi-weekly newspaper of general
circulation in Delaware County, printed in the English
language, and published continuously and uninterruptedly
published in said county for a period of one hundred and four
(104) weeks consecutively prior to the first publication of the
said notice.

That said newspaper is in the City of Grove, Delaware
County, Oklahoma, a Bi-Weekly newspaper qualified to
publish legal notices, advertisements and publications as
provided in Section 106 of Title 25, Oklahoma Statutes 1971,
as amended, and complies with all other requirements of the
laws of Oklahoma with reference to legal publications.

That the attached notice is a true copy thereof and was
published in the regular edition of said newspaper for 1
time(s), the first publication thereof being made as aforesaid
on the April 17, 2015.



Cheryl Franklin Publisher

Subscribed and sworn to before me this April 20, 2015.


Kathleen F. Merrill Notary Public
My commission expires: 08-25-2016

Publication Cost: \$ 236.35

Acct #: 23012531



Remittance Address:
The Grove Sun
c/o GHM Billing Department
PO Box 940
Miami, OK. 74355

Northeast Quarter of said Section 36; thence North 89 degrees 58 minutes 56 seconds West 457 feet to an iron pin; thence South 3 degrees 58 minutes 56 seconds East 161 feet to an iron pin; thence South 71 degrees 26 seconds East 370 feet to an iron pin situated in the West right of way line of said Highway #71; thence North 22 degrees 34 minutes 00 seconds East along said West right of way line of Highway #71, 300 feet to the point of beginning. EXCEPT a part of the Southeast Quarter of the Northeast Quarter of Section 36, Township 23 North, Range 33 West, McDonald County, Missouri described as commencing at a found pipe at the intersection of the North line of said Southeast Quarter of the Northeast Quarter with the Westerly right of way line of U.S. Route # 71, said pipe lying 59.70 feet West of the Northeast Corner of said Southeast Quarter of the Northeast Quarter; thence South 22 degrees 50 minutes 55 seconds West along said right of way line 270.96 feet to a found grader blade on the South line of the Missouri Highway Department tract, the point of beginning; thence North 89 degrees 58 minutes 56 seconds West parallel with the North line of the Southeast Quarter of the Northeast Quarter, 182.33 feet to an existing chain link fence; thence along said fence South 18 degrees 07 minutes West 235.61 feet to a fence corner; thence South 69 degrees 20 minutes 35 seconds East 148.60 feet to a found pipe on the Westerly right of way line of Route #71; thence North 22 degrees 52 minutes 17 seconds East 300 feet (measure 299.87 feet) to the point of beginning.

TRACT 2:

A part of the Southeast Quarter of the Northeast Quarter of Section 36, Township 23 North, Range 33 West, described as commencing at a pipe at the intersection of the North line of said Southeast Quarter of the Northeast Quarter with the Westerly right of way line of U.S. Route #71, said pipe being 59.70 feet West of the Northeast corner of said Southeast Quarter of the Northeast Quarter; thence South 22 degrees 50 minutes 55 seconds West along said right of way line 570.96 feet for the true point of beginning of tract to be conveyed; thence South 22 degrees 47 minutes 40 seconds West with the right of way of Highway 71 a distance of 188.97 feet; thence North 66 degrees 43 minutes 38 seconds West 86.39 feet; thence North 19 degrees 20 minutes 30 seconds East 184.95 feet; thence South 69 degrees 20 minutes 35 seconds East 97.60 feet, to the point of beginning.

Common Address:
5897 State Highway 59,
Goodman, McDonald
County, Missouri 64843

Tax Identification Numbers:

Parcel 1, A, B and C:
5-7.0-36-0-0-00-000
Parcel 2:
5-7.0-36-0-0-11-001

PROPERTY 2

Part of the North Half of the Southeast Quarter of Section 33, Township 25 North, Range 24 East of the Indian Base and Meridian in Delaware County, Oklahoma, being more particularly described as follows:

From the Southeast corner of said Section 33, run North 00 degrees 00 minutes 48 seconds East 60.00 feet; thence West 1522.50 feet; thence North 00 degrees 00 minutes 48 seconds East 2216.77 feet; thence East 50.00 feet to the point of beginning; thence North 00 degrees 00 minutes 48 seconds East 446.60 feet; thence South 89 degrees 45 minutes 00 seconds East 832.00 feet; thence South 00 degrees 00 minutes 48 seconds West 441.74 feet; thence West 832.0 feet to the point of beginning.

C O M M O N
ADDRESS: 511
INDUSTRIAL PARK
ROAD A, GROVE,
OKLAHOMA

TAX ACCOUNT NO.:
000036736

Terms of Sale: twenty percent (20%) at the time of sale and the balance within twenty-four (24) hours. All payments shall be made in cash or certified funds payable to "Tank Operations, LLC, solely as court appointed receiver".

Members of the public who are interested in making a written, bona fide offer to purchase the property identified above for more than \$3,190,000 should contact the Receiver's attorney: Bryan E. Minier, Pedersen & Houpt, 161 N. Clark, Suite 2700, Chicago, Illinois, 60601, 312-261-2265, hminier@pedersenhoupt.com before April 27, 2015. (Published in The Grove Sun - April 17, 2015)

LPXLP